
























# Future Land Use Map

## Okaloosa County Enterprise Zone

### Legend

-  Bob Sikes Airport
-  Okaloosa County Enterprise Zone
-  Streets
-  Agricultural (AG)
-  Commercial (C)
-  City
-  Conservation (CON)
-  Eglin
-  Industrial (I)
-  Institutional (INST)
-  Okaloosa Island
-  Low Density Residential (LDR)
-  Medium Density Residential (MDR)
-  High Density Residential (HDR)
-  Mixed Use 1 DRI (MU-1)
-  Mixed Use 2 Master Plan Communities (MU-2)
-  Natural Resource Development Area (NRDA)
-  Recreational (REC)
-  Rural Mixed Use (RMLU)
-  Rural Residential (RR)
-  Suburban Residential (SR)
-  Urban Mixed Use (ULMU)
-  Water

